Data Transfer using GIS Folders containing raw data

Save data to a file on PC.

Set up data transfer

Click on UTILITIES/DATA TRANSFER

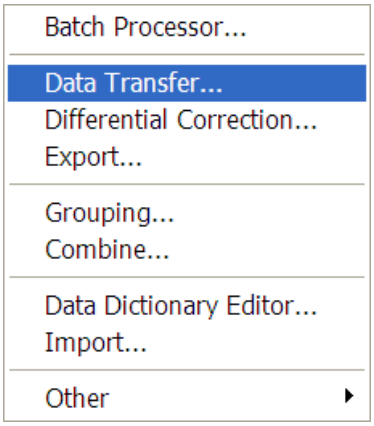

Click on Devices to setup a new GIS FOLDER

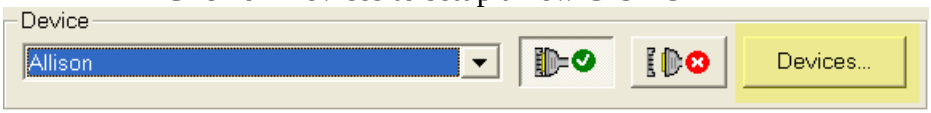

Click New to setup a new device

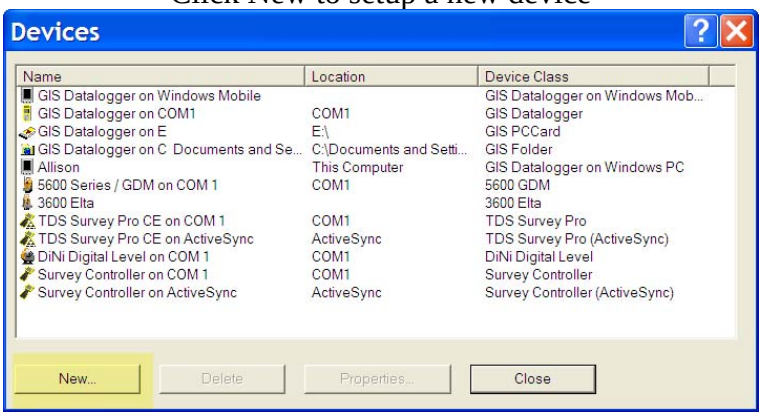

Choose GIS Folder from the list

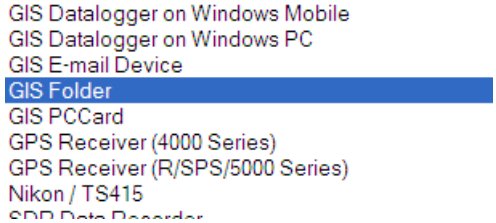

Next hit BROWSE to browse to where the data is SAVED, then hit NEXT.

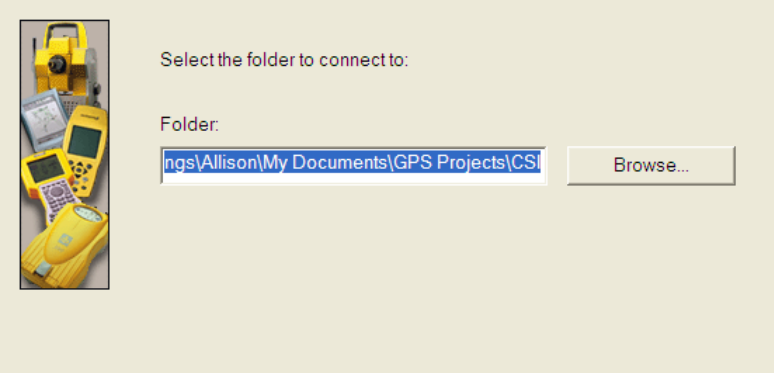

Choose TerraSync and version 3.xx then hit NEXT.

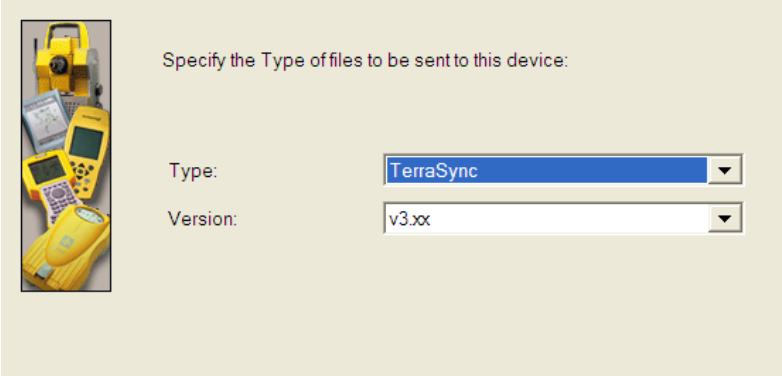

Type in a name for this folder, then it FINISH.

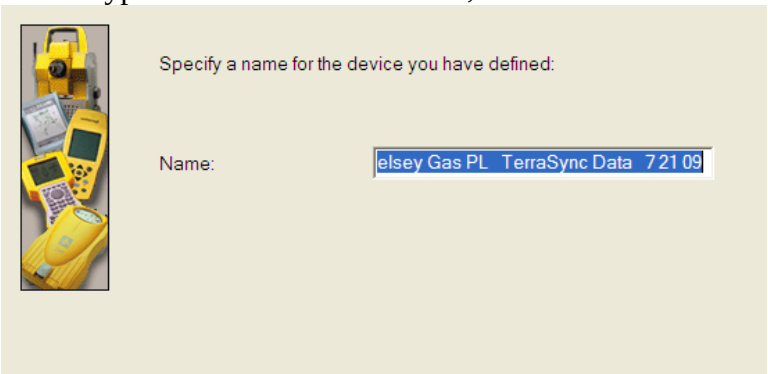

Hit CLOSE to go back to the main screen for Data Transfer.

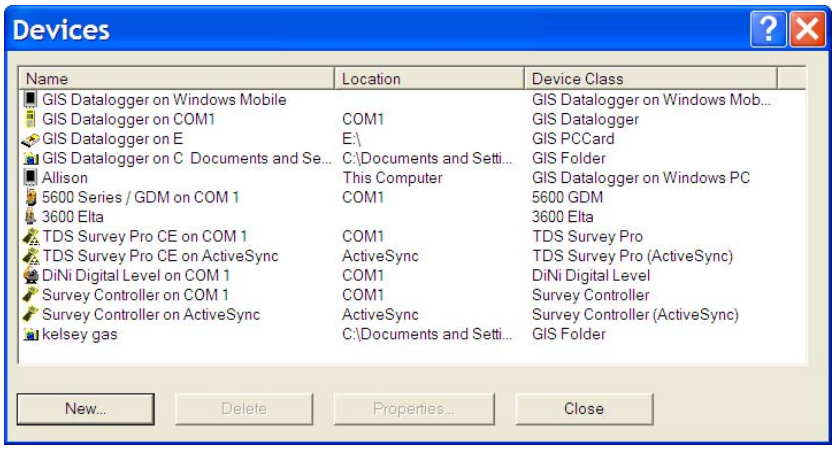

In the upper left hand corner of Data Transfer your new device should be listed.

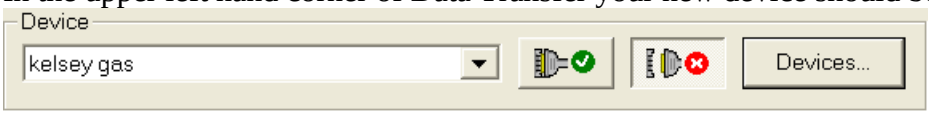

Hit the Green Check mark to connect to the device.

Make sure you are on the RECEIVE tab and then hit the ADD button and select DATA FILES.

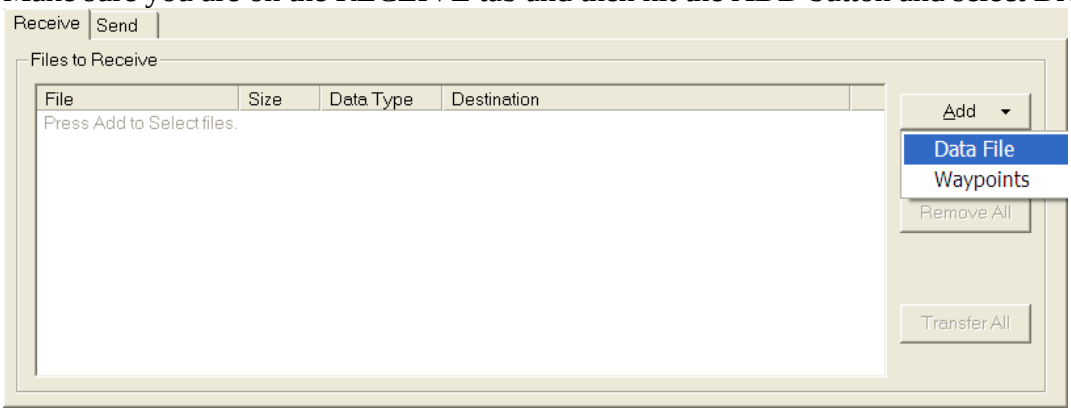

Your file will be shown and already highlighted. Hit the OPEN button.

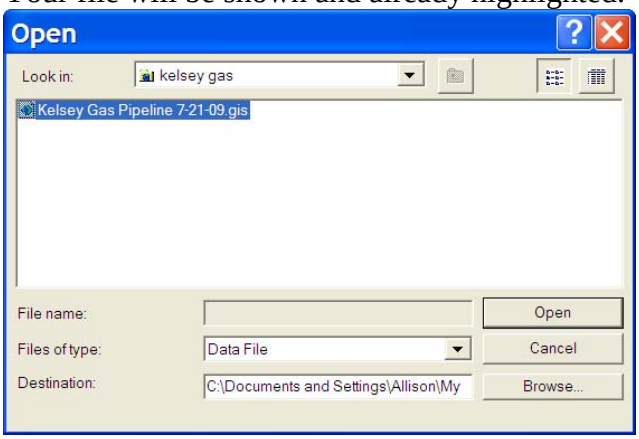

Next the file will be listed under the Files to Receive and you will hit TRANSFER ALL.

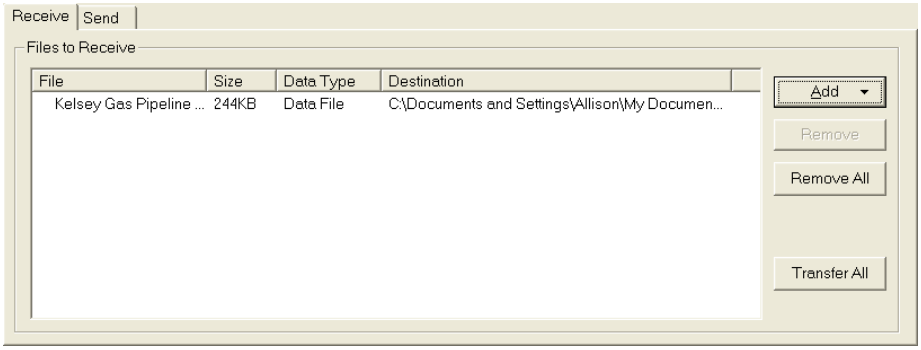
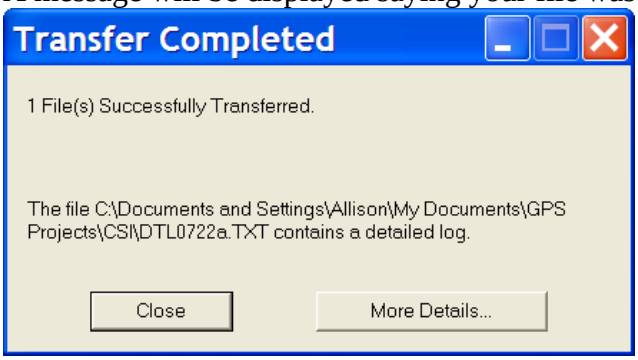
A message will be displayed saying your file was transferred.